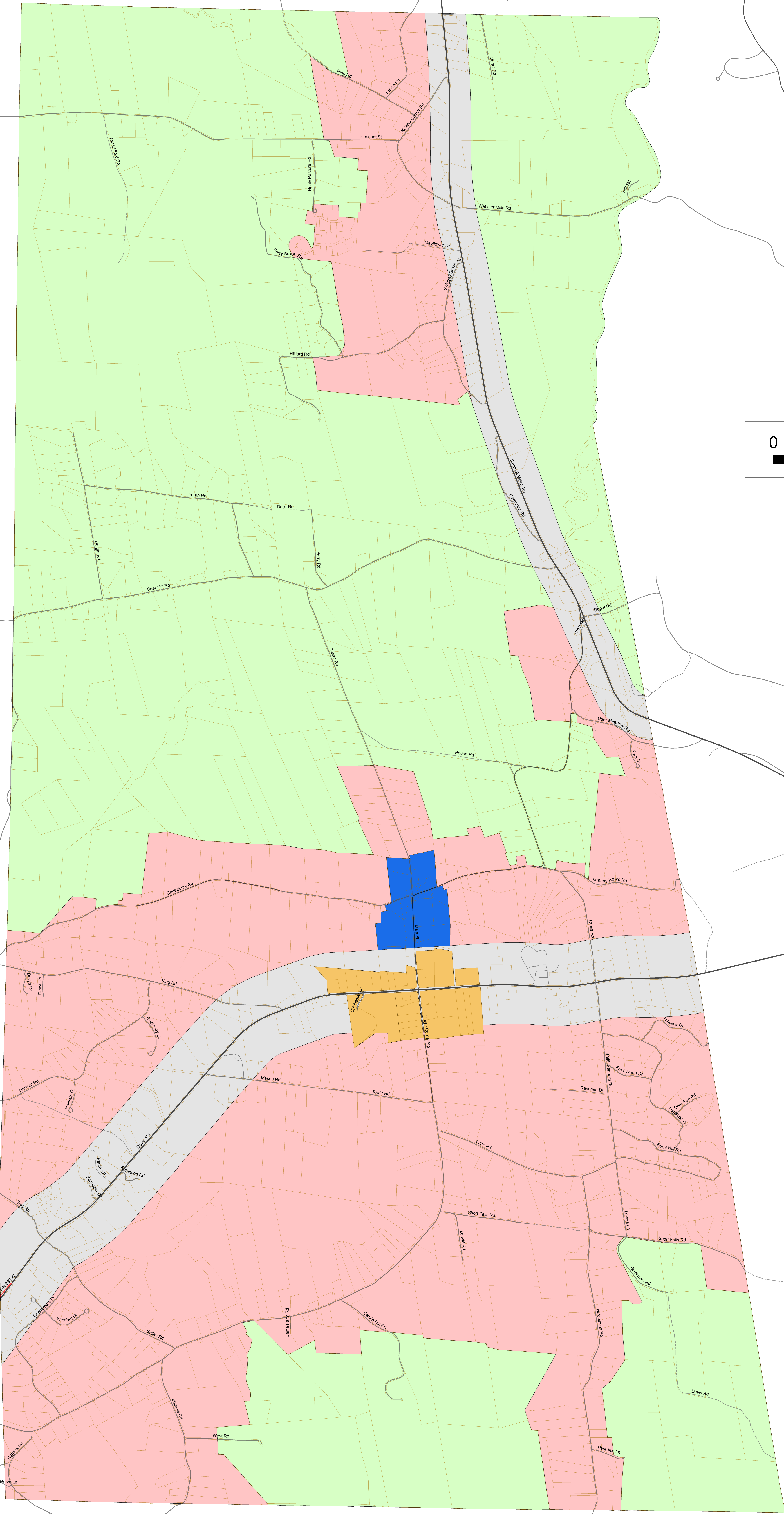


# Town of Chichester, NH Proposed Zoning Map March 12, 2019



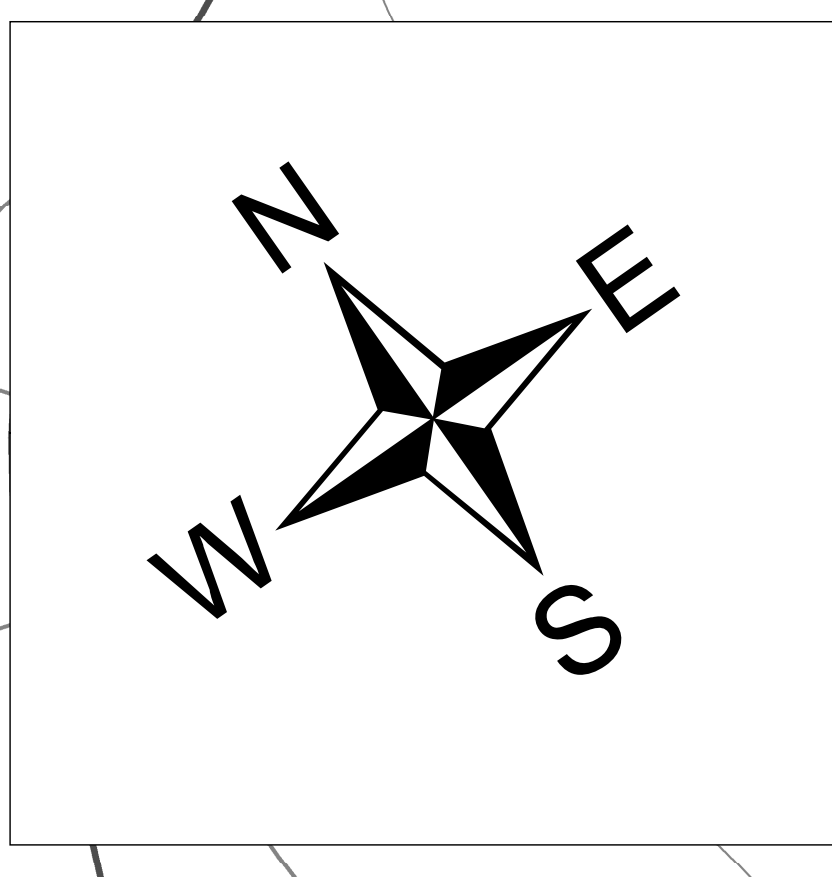
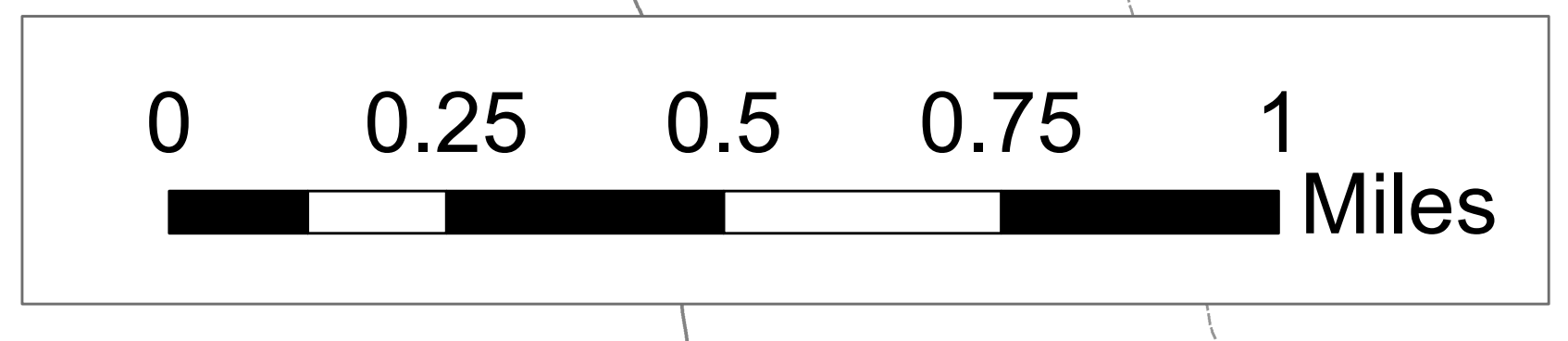
**Legend**

**Roads**

- Interstates
- Class I State Highways
- Class II State Highways
- Class V Town Maintained Roads
- Class VI Unmaintained Roads
- Other Roads/Private

**Zone**

- Commercial/Industrial
- Residential
- Rural/Agricultural
- Town Center
- Commercial Village



Data Sources:  
Town of Chichester, NH DOT

Map Produced  
January 22, 2019 by:  
**Central New Hampshire  
Regional Planning  
Commission**

28 Commercial Street, Suite 3  
Concord, NH 03301  
603.226.6020  
www.cnrhpc.org