









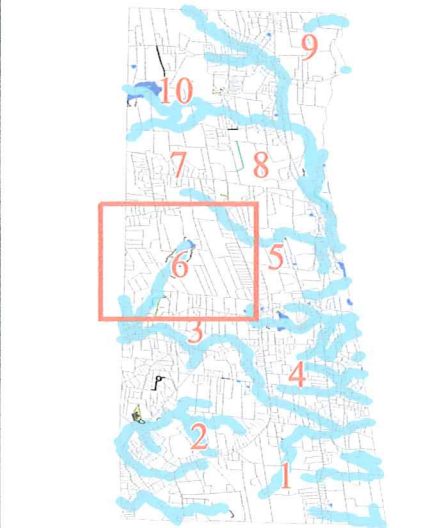

  
**Terra-Map**
  
 A Division Of
   
**Avitar Associates**
  
 of New England, Inc.
   
 www.avitarassociates.com
   
 Terramap@avitarassociates.com

Phone 603 798-4419
   
 Fax 603 798-4200

Town of
   
**CHICHESTER**
  
 Merrimack County
   
 New Hampshire

**LEGEND**

Parcel Number(PID)	12
Parcel Acreage	2 Ac.
Frontage (feet)	340
Lakes and Ponds	
Rivers	
Wetlands	
Open Space / Common Land	
ZONE - Commercial/Industrial	
ZONE - Conservation/Steep	
ZONE - Conservation/Wetland	
ZONE - Rural/Agricultural	
ZONE - Comm/Village	
ZONE - Residential	




  
**Map 6**

For Assessment Purposes  
Not to be used for conveyances

Revised April 1, 2018