












For Assessment Purposes  
Not to be used for conveyances

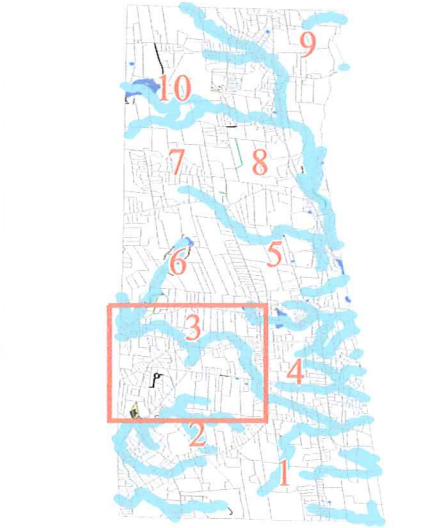

Revised April 1, 2018



  
 Terra-Map  
 A Division of  
**Avitar Associates  
 of New England, Inc.**  
 www.avitarassociates.com  
 Terramap@avitarassociates.com

Phone 603 798-4419 Fax 603 798-4260  
**Town of  
 CHICHESTER**  
 Merrimack County  
 New Hampshire

**LEGEND**

Parcel Number (PID)	12
Parcel Acreage	12 Ac.
Frontage (feet)	340'
Lakes and Ponds	
Rivers	
Wetlands	
Open Space / Common Land	
ZONE - Commercial/Industrial	
ZONE - Conservation/Steep	
ZONE - Conservation/Wetland	
ZONE - Rural/Agricultural	
ZONE - Comm/Village	
ZONE - Residential	




  
**Map  
 3**